




§ 3186.1-1 Model Exhibit "A".

Company Name  
Exhibit A  
Swan Unit Area  
Campbell County, Wyoming

R. 59 W.

DEER 6-30-88 16 (7)	FROST 6-30-81 15 (1)	FROST 6-30-81 14 (1)	DOE 5-31-82 (8) 13
78-620	W - 8470	W - 8470	J.C. Smith
FROST 6-30-85 21 (3)	SMITH 5-31-82 22 (9)	FROST 6-30-81 23 (1)	HOLDER 2-28-86 24 (6)
W - 41345	J.J. Cook	W - 8470	W - 53970
FROST 6-30-85 28 (3)	DEER et al. 27 (4)	DEER 12-31-85 26 (5)	HOLDER 2-28-86 (6) 25
W - 41345	W - 41679	W - 52780	DEER 12-31-85 (5) W - 52780
DEER et al. 6-30-85 33 (4)	DEER 6-30-82 34 (10)	DEER 7-31-81 35 (2)	DEER 6-30-88 36 (7)
W - 41679	Aben, et al	W - 9123	78 - 620

T. 54 N.

- (1) Means tract number as listed on Exhibit B
-  Public Land
-  State Land
-  Patented Land

Scale - Generally 2" = 1 mile.

Include acreage for all irregular sections and lots.